

DISTRICT COURT - CSRBA
Fifth Judicial District
County of Twin Falls - State of Idaho

APR 15 2022

By _____
Clerk
Deputy Clerk

IN THE DISTRICT COURT OF THE FIFTH JUDICIAL DISTRICT OF THE
STATE OF IDAHO, IN AND FOR THE COUNTY OF TWIN FALLS

In Re CSRBA) PARTIAL DECREE PURSUANT TO I.R.C.P. 54(b)
Case No. 49576) FOR FEDERAL RESERVED
_____) WATER RIGHT NO. 95-17419

NAME AND ADDRESS: UNITED STATES OF AMERICA ACTING THROUGH
USDA FOREST SERVICE
550 W FORT ST MSC 033
BOISE ID 83724

SOURCE: GROUND WATER TRIBUTARY:

QUANTITY: The amount of water necessary to control and suppress forest fires.

PRIORITY DATE: 07/13/1935

POINT OF DIVERSION: T48N R04W S27 Lot 1 (NWSW) Within Kootenai County

PURPOSE AND PERIOD OF USE: PURPOSE OF USE PERIOD OF USE
ADMINISTRATIVE 01/01 - 12/31

Administrative use is for Fire Suppression

PLACE OF USE: National Forests in Idaho and the Kaniksu, Lolo and Kootenai National Forests in
Montana.

See Attachment 1.

OTHER PROVISIONS NECESSARY FOR DEFINITION OR ADMINISTRATION OF THIS WATER RIGHT:

This right is limited to the intermittent diversion and use of water for the purpose
of suppressing wildfires. This water right shall not be used as a basis to prevent
the future appropriation of water.

This partial decree is subject to such general provisions necessary for the
definition of the rights or for the efficient administration of the water rights as
may be ultimately determined by the Court at a point in time no later than the entry
of a final unified decree. Idaho Code § 42-1412(6).

RULE 54(b) CERTIFICATE

With respect to the issues determined by the above partial judgment it is hereby CERTIFIED, in accordance
with Rule 54(b), I.R.C.P., that the court has determined that there is no just reason for delay of the entry of a
final judgment and that the court has and does hereby direct that the above partial judgment is a final judgment
upon which execution may issue and an appeal may be taken as provided by the Idaho Appellate Rules.

RECOMMENDATION

APR 15 2022






Alicia S. Lyon

SPECIAL MASTER

Eric J. Wildman
Presiding Judge of the
Coeur d'Alene-Spokane River Adjudication



Attachment 1
Place of Use Map Fire Suppression - Water Right No. 95-17419
National Forests in Idaho and the Kaniku, Lolo and Kootenai NF in Montana

Key to Features

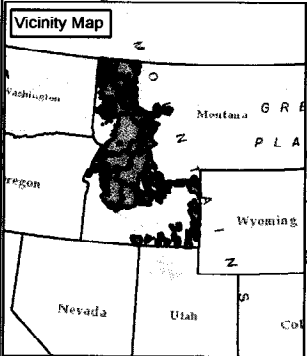
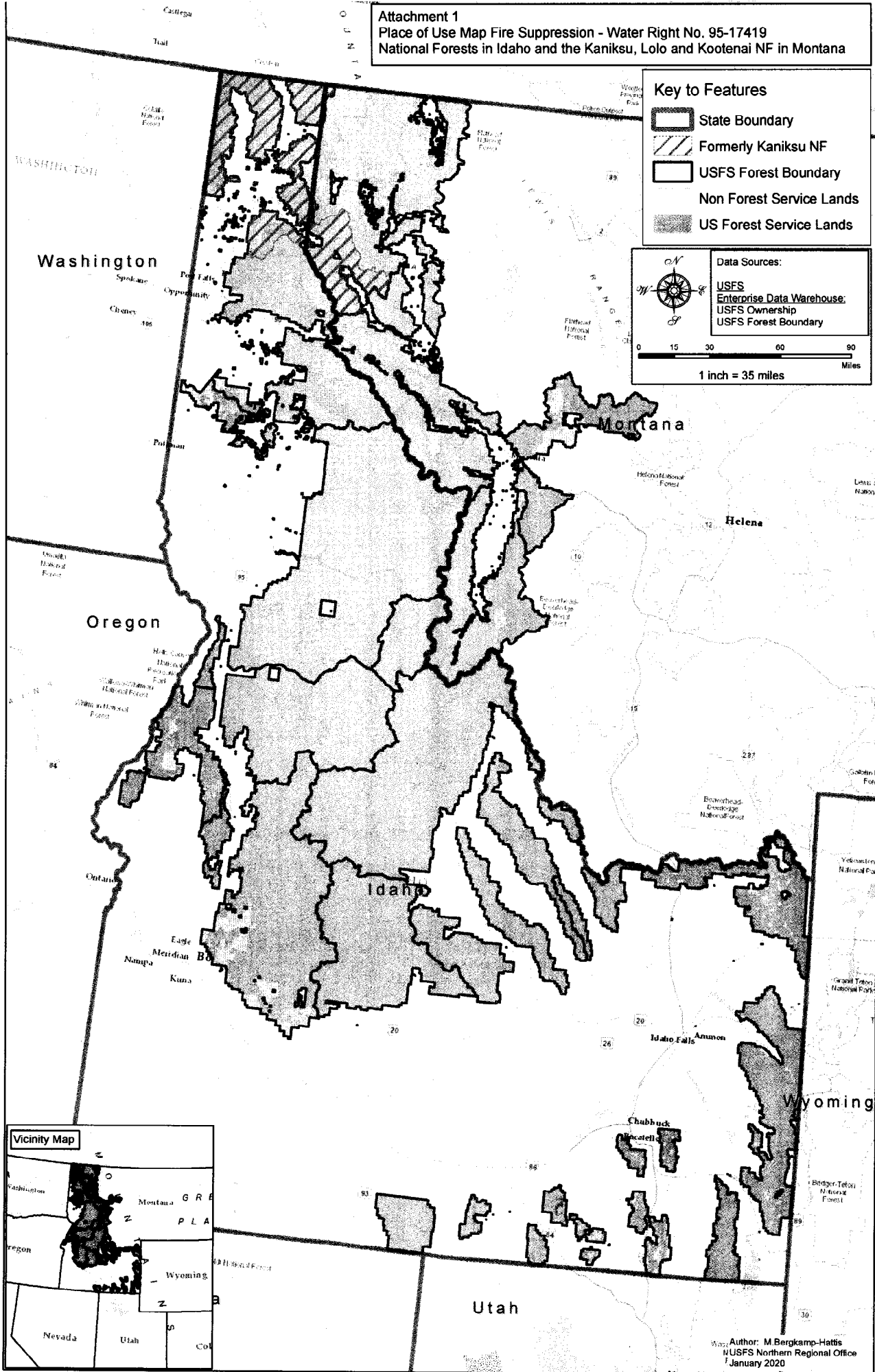
-  State Boundary
-  Formerly Kaniku NF
-  USFS Forest Boundary
-  Non Forest Service Lands
-  US Forest Service Lands

Data Sources:

- USFS
- Enterprise Data Warehouse
- USFS Ownership
- USFS Forest Boundary

1 inch = 35 miles



Author: M. Bergkamp-Hattis
 USFS Northern Regional Office
 January 2020